



# CARDEN

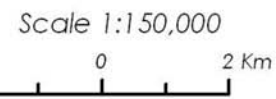
## Features

-  Road Network
-  NCC/CC Project Area
-  Important Bird Area
-  ANSI
-  Protected Areas
-  Locally and Provincially Significant Wetland

## Land Use

-  Aggregate Licensed\*
-  Aggregate Ownership\*

\*NB: Reported by the OMNR as of Oct 2003.



This map is illustrative only. Do not rely on it as being a precise indicator of privately-owned land, routes, locations of features, nor as a guide to navigation.

This map may contain omissions or errors.

Data Sources:  
 Nature Conservancy of Canada - Ontario Region, 2006  
 Ontario Ministry of Natural Resources, 2006

©The Nature Conservancy of Canada - Ontario Region  
 April 7, 2006

Designed by: Gary White

